



# MAPQUEST.

## Trip to 373 Besemer Rd

Waverly, NY 14892









48.08 miles - about 59 minutes

Notes



## Corning, NY

- |  |  |            |
|--|--|------------|
|  | 1. Start out going <b>WEST</b> on <b>DENISON PKWY W / NY-352 W</b> toward <b>WALNUT ST.</b>                                      | go 0.0 mi  |
|  | 2. Turn <b>RIGHT</b> onto <b>WALNUT ST.</b>  | go 0.0 mi  |
|  | 3. Turn <b>RIGHT</b> onto <b>W MARKET ST.</b>  | go 0.2 mi  |
|  | 4. Turn <b>LEFT</b> onto <b>CEDAR ST.</b>  | go 0.4 mi  |
|  | 5. <b>CEDAR ST</b> becomes <b>NY-414.</b>  | go 0.4 mi  |
|  | 6. Merge onto <b>NY-17 E / SOUTHERN TIER EXPY E</b> (Passing through <b>PENNSYLVANIA</b> , then crossing into <b>NEW YORK</b> ). | go 35.1 mi |
|  | 7. Take the <b>PA-199</b> exit, <b>EXIT 61</b> , toward <b>RT-34 / WAVERLY / SAYRE</b> (Crossing into <b>PENNSYLVANIA</b> ).     | go 0.3 mi  |
|  | 8. Turn <b>LEFT</b> onto <b>PA-199 / SPRING ST.</b> Continue to follow <b>PA-199</b> (Crossing into <b>NEW YORK</b> ).           | go 0.2 mi  |
|  | 9. <b>PA-199</b> becomes <b>NY-34.</b>   | go 0.6 mi  |

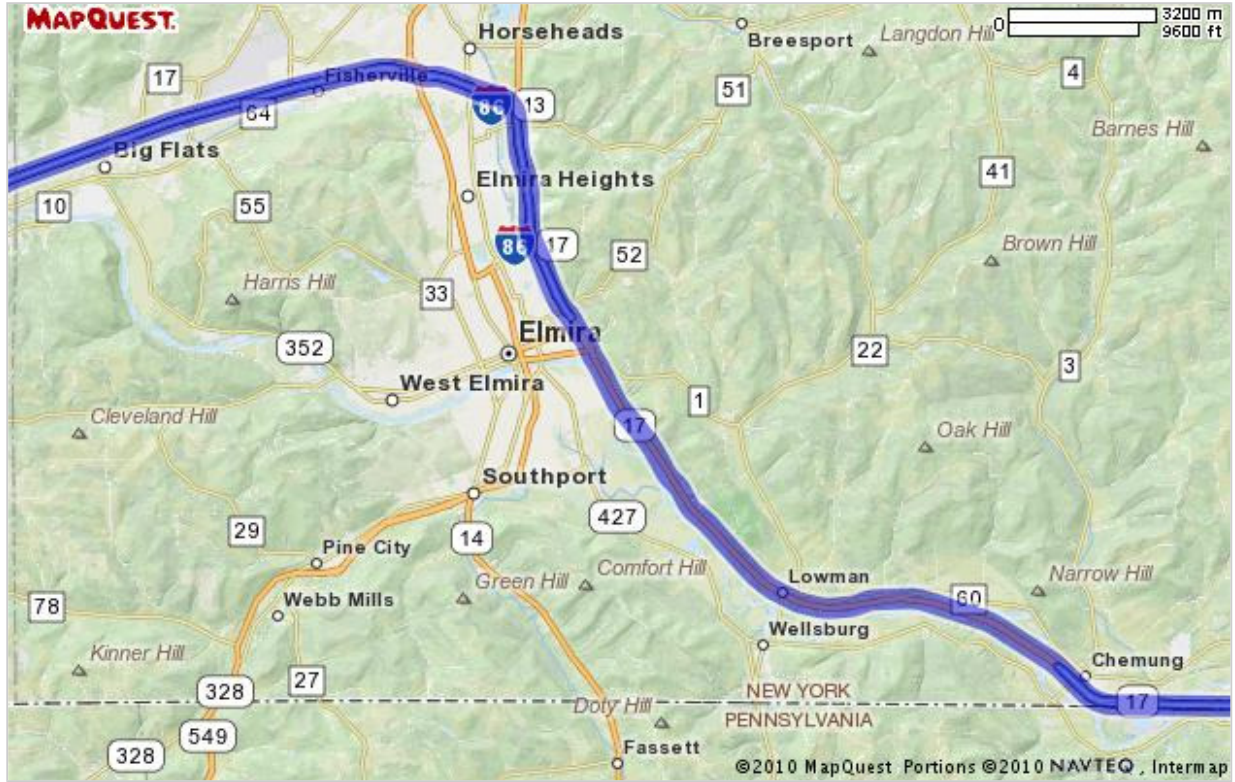
- |   |   |           |
|---|---|-----------|
|    | 10. <b>NY-34</b> becomes <b>CAYUTA AVE.</b>               | go 0.2 mi |
|    | 11. Turn <b>SLIGHT RIGHT</b> onto <b>NY-34.</b>           | go 6.6 mi |
|    | 12. Turn <b>RIGHT</b> onto <b>DEAN CREEK RD / CR-102.</b> | go 1.4 mi |
|    | 13. Turn <b>RIGHT</b> onto <b>EDGECOMB HILL RD.</b>       | go 1.6 mi |
|    | 14. Turn <b>RIGHT</b> onto <b>RIDGE RD.</b>               | go 0.2 mi |
|    | 15. Turn <b>LEFT</b> onto <b>BRUSTER RD.</b>              | go 0.2 mi |
|    | 16. Turn <b>RIGHT</b> onto <b>BESEMER RD.</b>             | go 0.4 mi |
|  | 17. <b>373 BESEMER RD</b> is on the <b>RIGHT.</b>         | go 0.0 mi |



**373 Besemer Rd, Waverly, NY 14892**

Total Travel Estimate : 48.08 miles - about 59 minutes

Route Map [Hide](#)



[All rights reserved. Use subject to License/Copyright](#) | [Map Legend](#)

Directions and maps are informational only. We make no warranties on the accuracy of their content, road conditions or route usability or expeditiousness. You assume all risk of use. MapQuest and its suppliers shall not be liable to you for any loss or delay resulting from your use of MapQuest. Your use of MapQuest means you agree to our [Terms of Use](#)